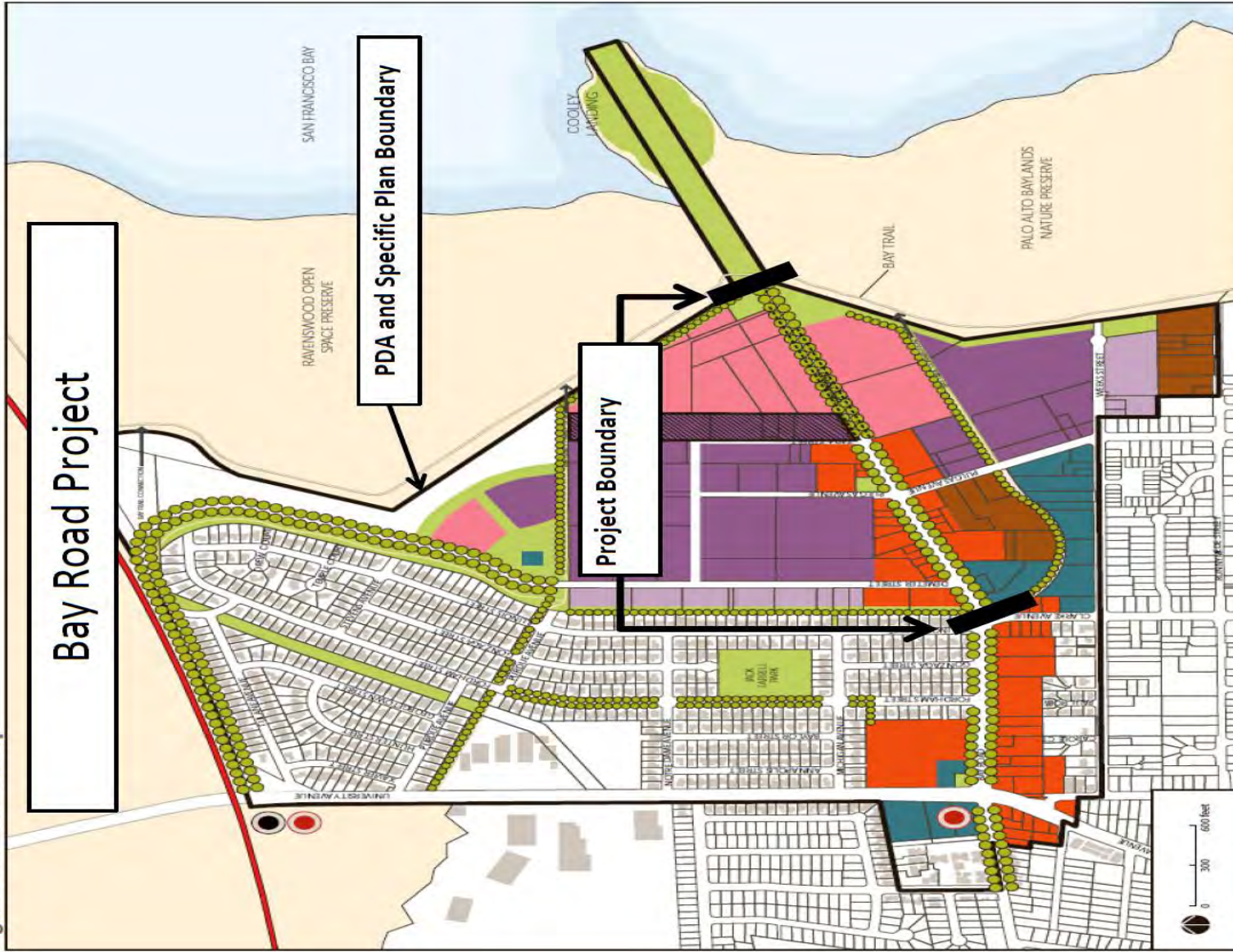


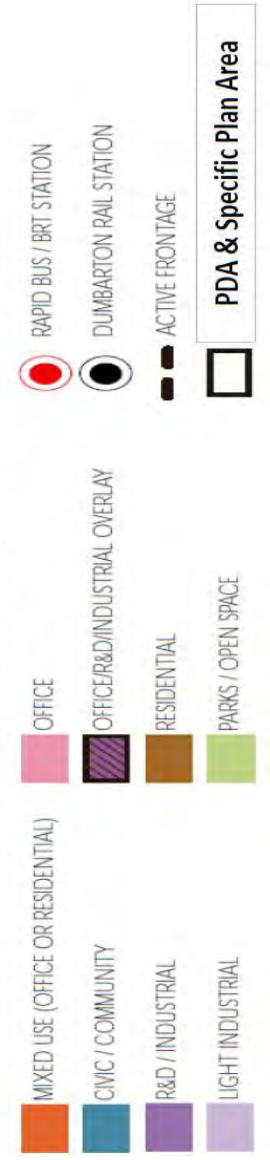


Bay Road Project Location

Figure 4-1: Plan Concept

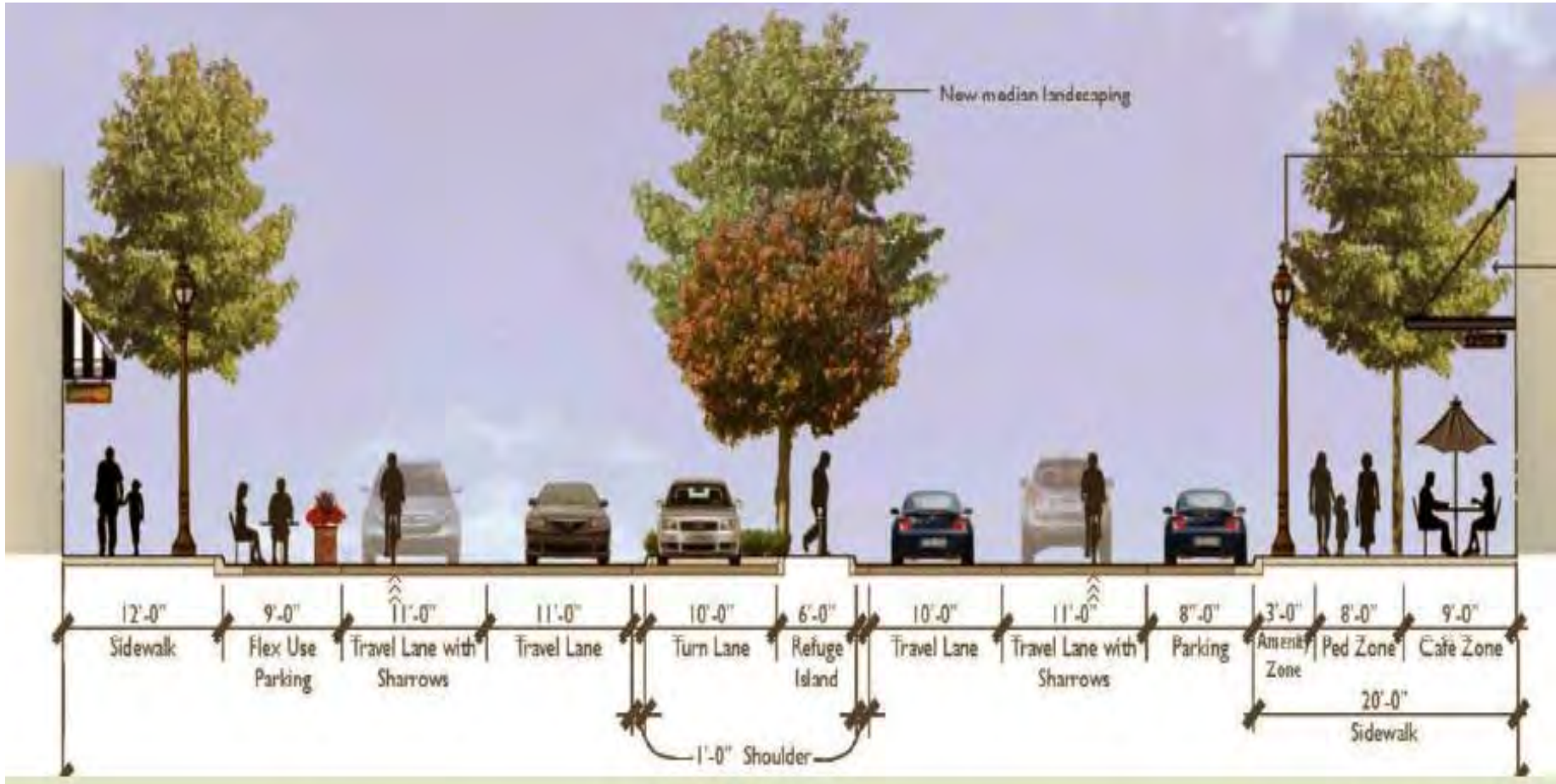


* This Diagram shows a conceptual vision for future land uses in the Specific Plan area. Figure 4-1 does not represent zoning for the Specific Plan Area.





Bay Road Project Conceptual Layout





Bay Road Project Conceptual Layout

Figure 7-2: 4 Corners/Bay Road

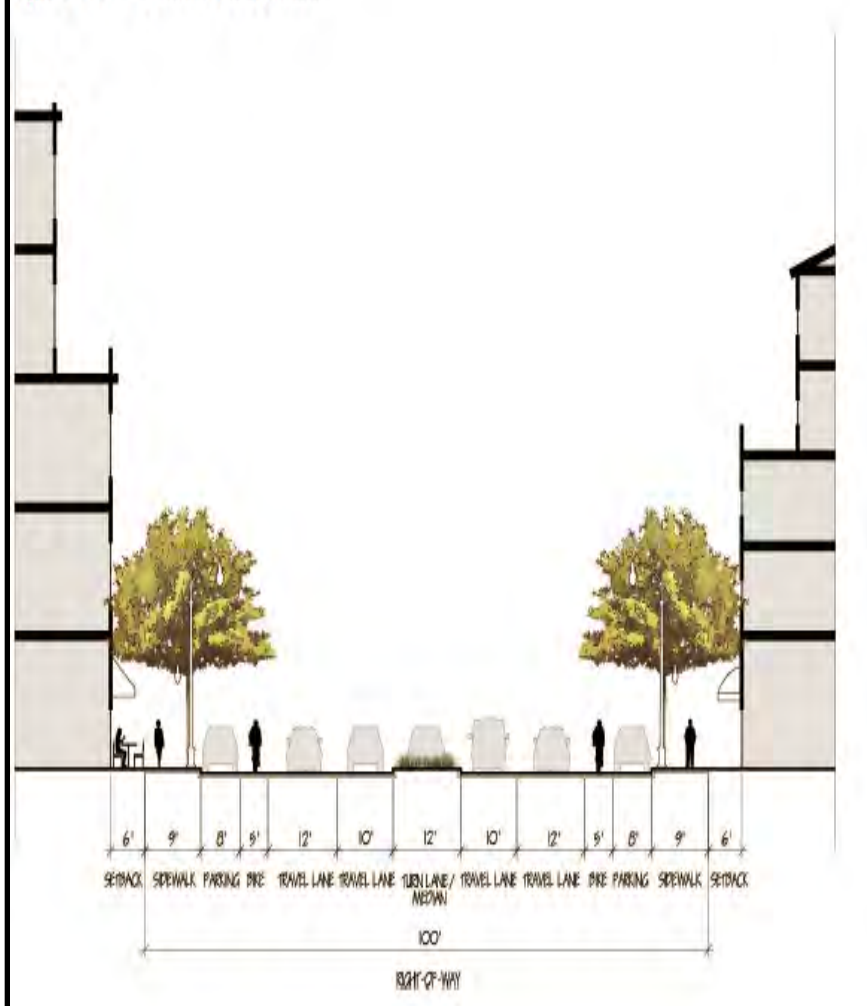
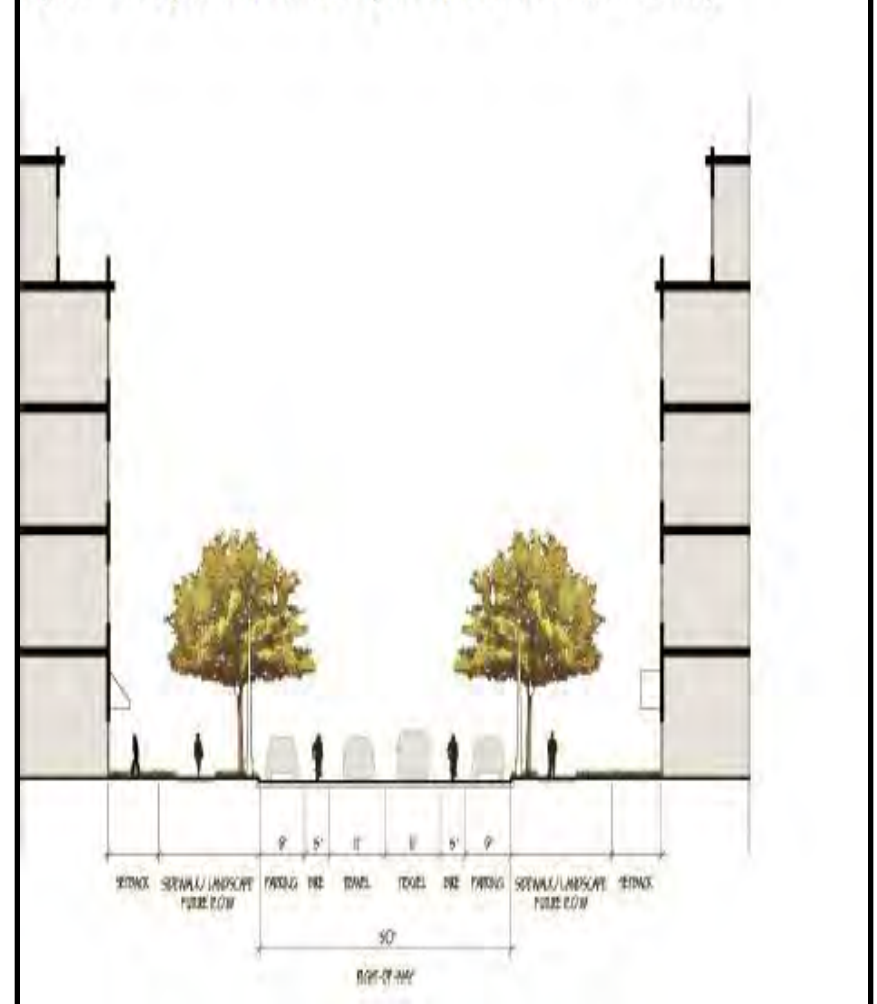


Figure 7-6: Bay Road (East of Bay Road/Tara Road Intersection)





Bay Road Existing Conditions



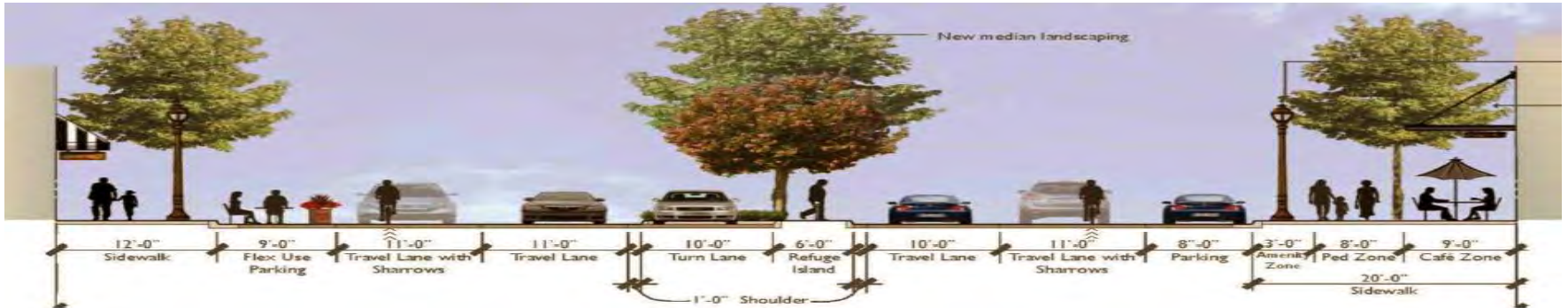


Bay Road Existing Conditions





After Bay Road Project





After Bay Road Project

